


There are 6 BRTS corridors proposed under JNNURM for Rs 450 Cr .

The Corridors are

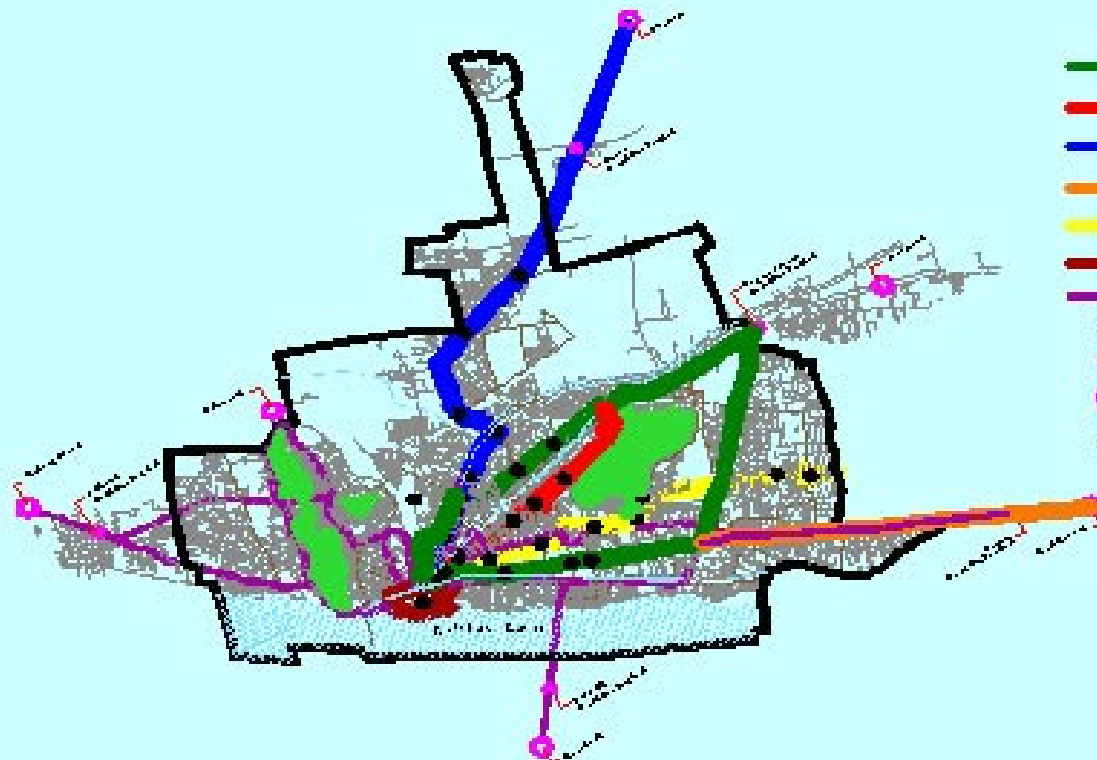
Description of the Corridor	From	Via	To	Length in Kms
Green Corridor: Loop Road	Bus Terminal	From Vijayawada City Bus Complex to (via) Railway Goods Shed, Railway Station, C.K.Reddy Road Jn., S.N.Puram removed Railway Track, Padavala Revu, Gunadala, Ramavarappadu Ring Road Jn., N.T.R.Health University, Benz Circle, I.G.M.C.Stadium, Vijaya Krishna Super Market, Old Bus Stand, City Bus Terminal.	Bus Terminal	15.50
Red Corridor: Eluru Road	Bus Terminal	From Vijayawada City Bus Complex to (via) Swarna Palace Hotel Jn., Vijaya Talkies, Seethrampuram Jn., Chuttugunta Jn., S.R.R.College, Padavala Revu.	Machavaram Down	4.60
Blue Corridor: G.S.Raju Road	Bus Terminal	From Vijayawada City Bus Complex to (via) Government Hospital Jn., Government Press, Pipula Road, Nunna.	Payakapuram – Nunna	12.00
Orange Corridor:	Bus Terminal	From Benz Circle to (via) Auto Nagar Jn., Tadigadapa, Poranki, Kanuru.	Kanuru	4.50
Yellow Corridor: Route No.5 Road	Bus Terminal	From Vijayawada City Bus Complex to (via) Swarna Palace Hotel Jn., Besant Road, Madhu Kala Mandapam, Executive Club, Gurunanak Colony Jn., Auto Nagar.	Executive Club – Auto Nagar	6.15
Brown Corridor: Loop Road	Bus Terminal-	From Vijayawada City Bus Complex to (via) Kalakshetram, Low Bridge, Municipal Corporation Office, Rajiv Gandhi Park, City Bus Complex.	VMC Junction – City Bus Terminal	2.62

Plan Showing the BRTS Corridors



LEGEND

-  Green Corridor
-  Red Corridor
-  Blue Corridor
-  Orange Corridor
-  Yellow Corridor
-  Brown Corridor
-  Bus Route
-  Central Bus Terminal
-  Nodal Bus Terminal
-  Mofussil Bus Terminal
-  Junction



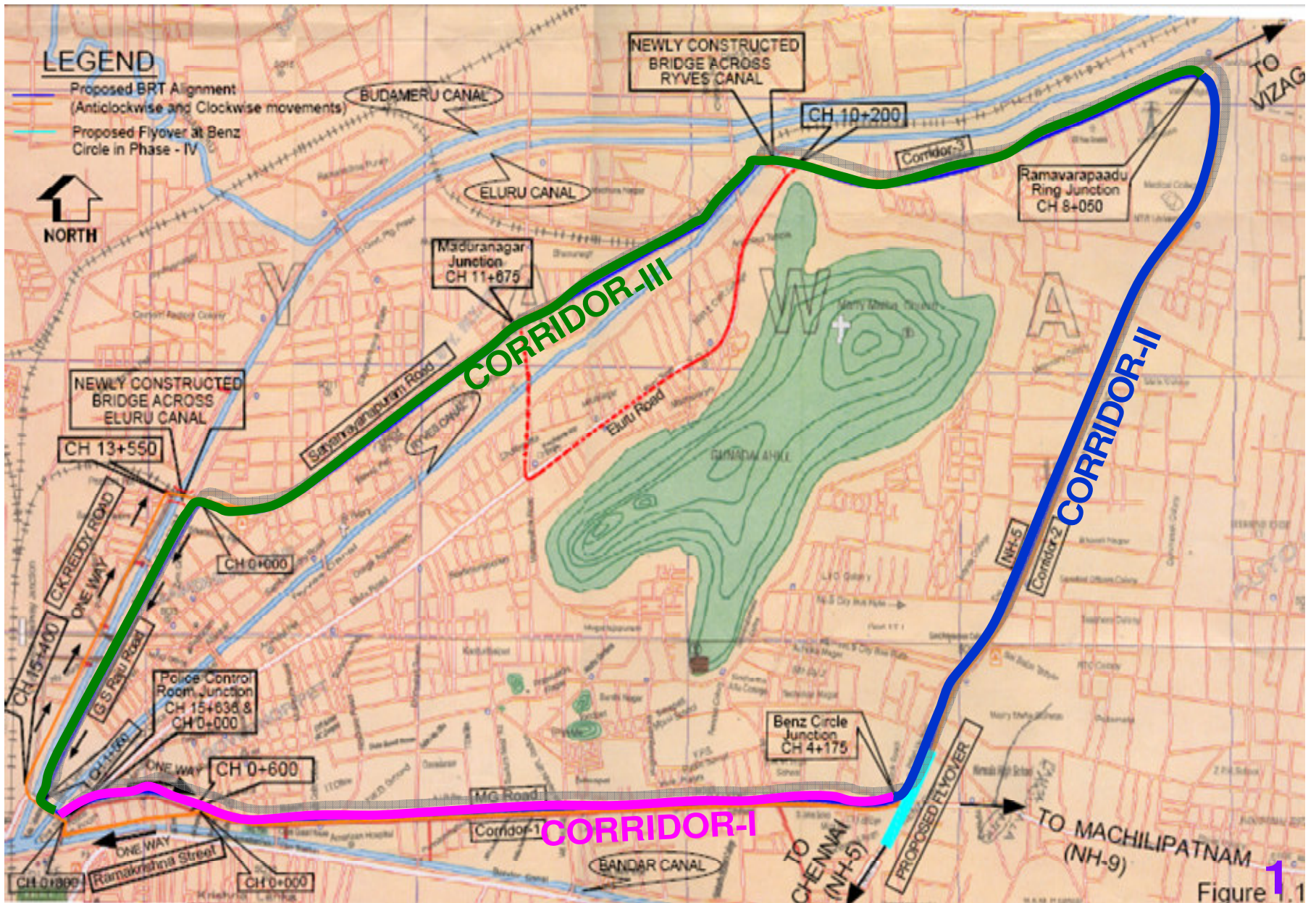


Figure 1.1